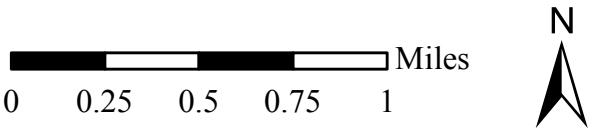

















Note: This map updates the Land Use Plan of the City of Richmond's Master Plan, incorporating amendments to the Master Plan since its original adoption in 2000, including new land use categories derived from the Downtown Plan (2008), and the Pulse Corridor Plan (2017).



 Single-Family (Low Density)	 Mixed Use	 Corridor Enhancement
 Multi-Family (Medium Density)	 Transitional Office	 Proposed New Road
 Community Commercial	 Industrial	
 Neighborhood Commercial	 Institutional	
 General Commercial	 Public & Open Space	
 Economic Opportunity Area	 Housing Opportunity Area	

Department of Planning & Development Review


 Created November 2000
 Updated September 2017

Broad Rock Planning District

Land Use Plan