










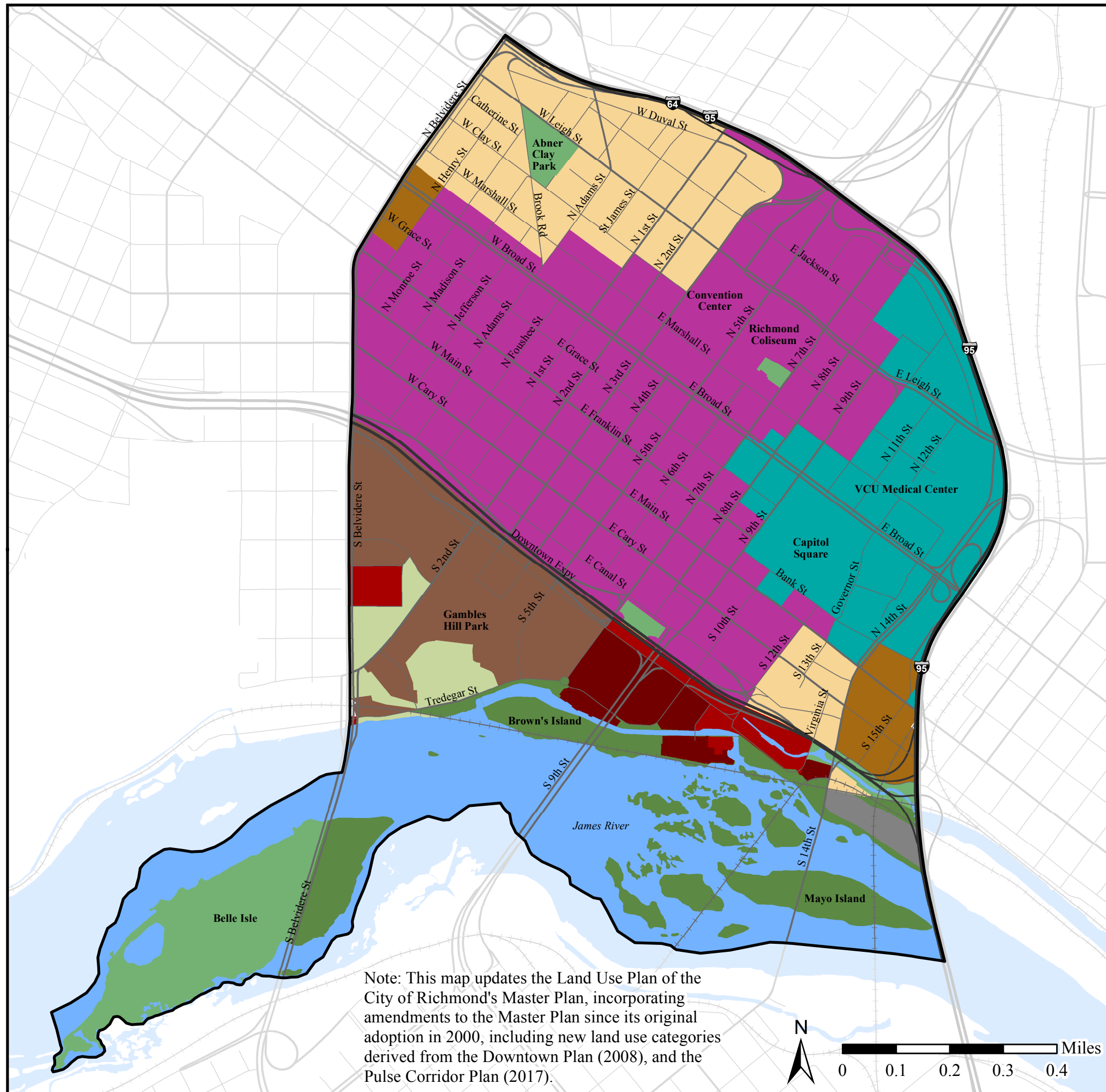


# Downtown Planning District

## Land Use Plan

-  Institutional
-  Public & Open Space
-  Downtown Civic Area
-  Downtown Natural Area
-  Downtown Municipal Infrastructure Area
-  Downtown Future Development Area
-  Downtown Urban Center Area
-  Downtown Urban Core Area
-  Downtown Mixed-Use
-  Neighborhood Mixed-Use
-  Nodal Mixed-Use



Note: This map updates the Land Use Plan of the City of Richmond's Master Plan, incorporating amendments to the Master Plan since its original adoption in 2000, including new land use categories derived from the Downtown Plan (2008), and the Pulse Corridor Plan (2017).

Department of Planning & Development Review



Created November 2000  
Updated September 2017