











- | | |
|--|---|
|  Single-Family (Low Density) |  Economic Opportunity Area |
|  Multi-Family (Medium Density) |  General Office |
|  Multi-Family (Very High Density) |  Transitional Office |
|  Community Commercial |  Institutional |
|  General Commercial |  Public & Open Space |

 Housing Opportunity Area

Department of Planning & Development Review



Created November 2000
Updated September 2017

Huguenot Planning District

Land Use Plan