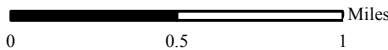













Note: This map updates the Land Use Plan of the City of Richmond's Master Plan, incorporating amendments to the Master Plan since its original adoption in 2000, including new land use categories derived from the Downtown Plan (2008), and the Pulse Corridor Plan (2017).



 Single-Family (Low Density)	 General Office
 Multi-Family (Medium Density)	 Transitional Office
 Multi-Family (Very High Density)	 Institutional
 Community Commercial	 Public & Open Space
 General Commercial	 Housing Opportunity Area
 Economic Opportunity Area	



Department of Planning & Development Review

Created November 2000
Updated September 2017

Huguenot Planning District

Land Use Plan