










# Street Sweeping Route 9: Woodland Heights/Swansboro/Westover Hills

City of Richmond, VA  
Geographic Information Systems

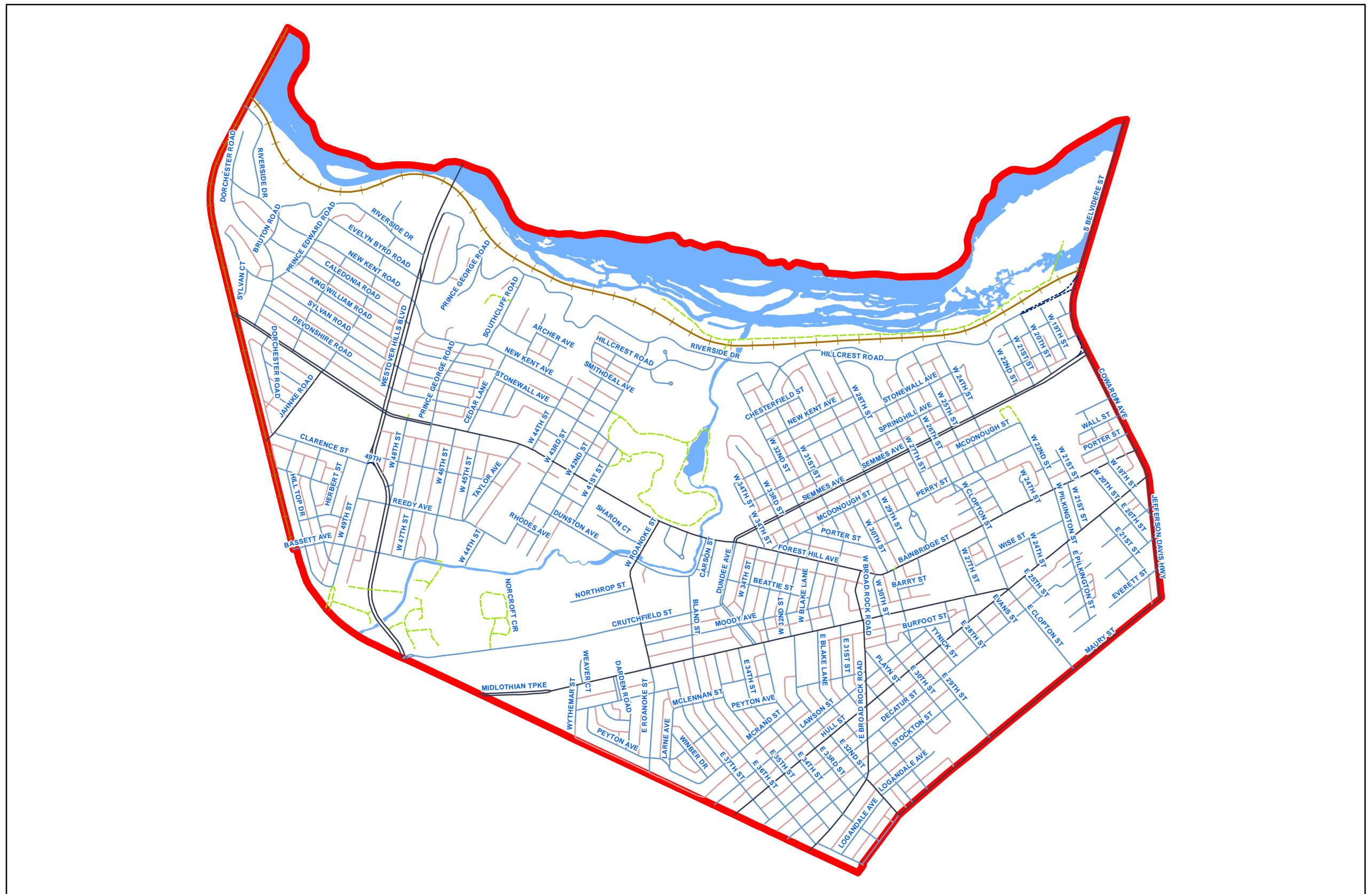
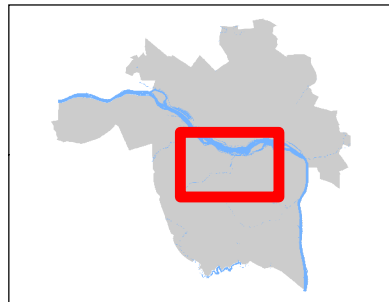


## Legend

### StreetType

-  Freeway
-  Freeway Interchange
-  Primary Road
-  Secondary Road
-  Ramp
-  Alley
-  Private Road
-  Railroads
-  Area 9

### Location Reference



Disclaimer:  
The City of Richmond assumes no liability either for any errors, omissions, or inaccuracies in the information provided regardless of the cause of such or for any decision made, action taken, or action not taken by the user in reliance upon any maps or information provided herein.



1 inch = 1,550 feet

